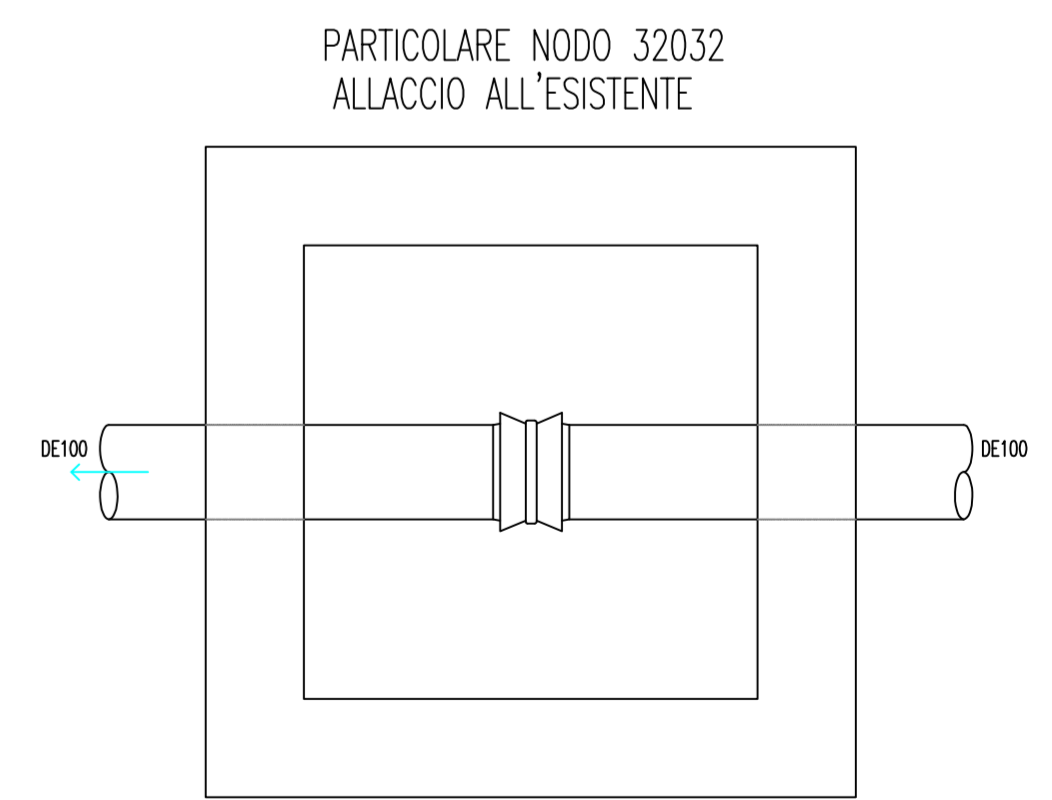
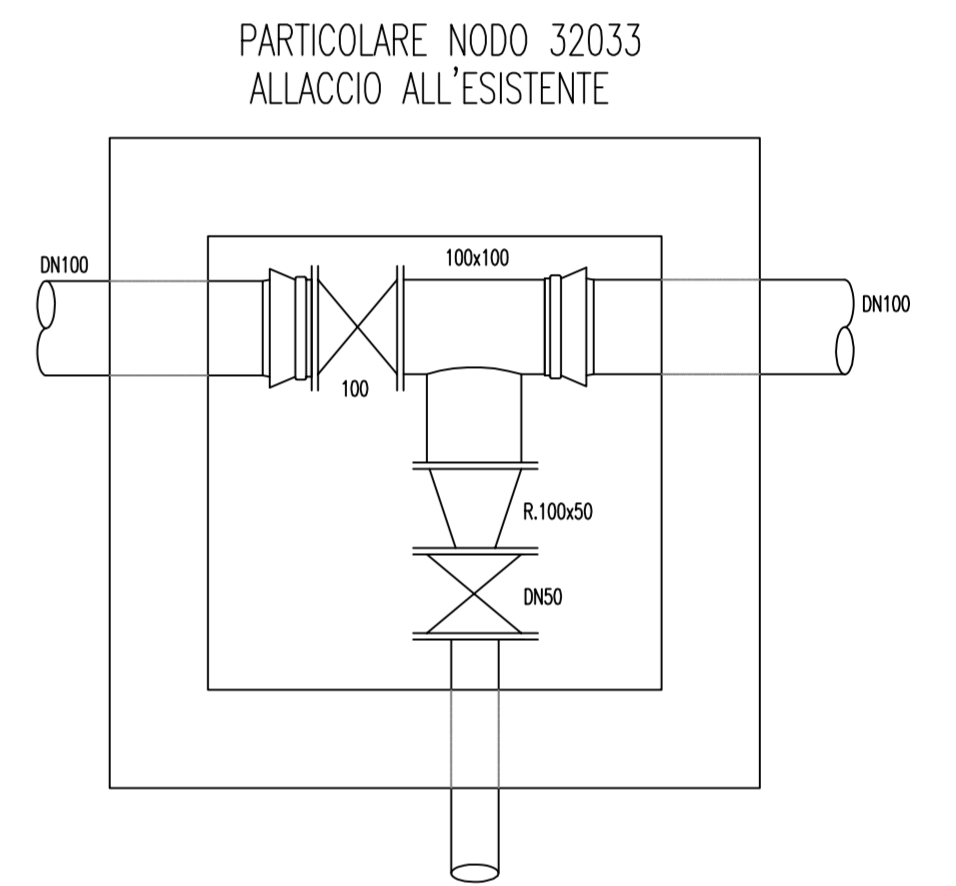
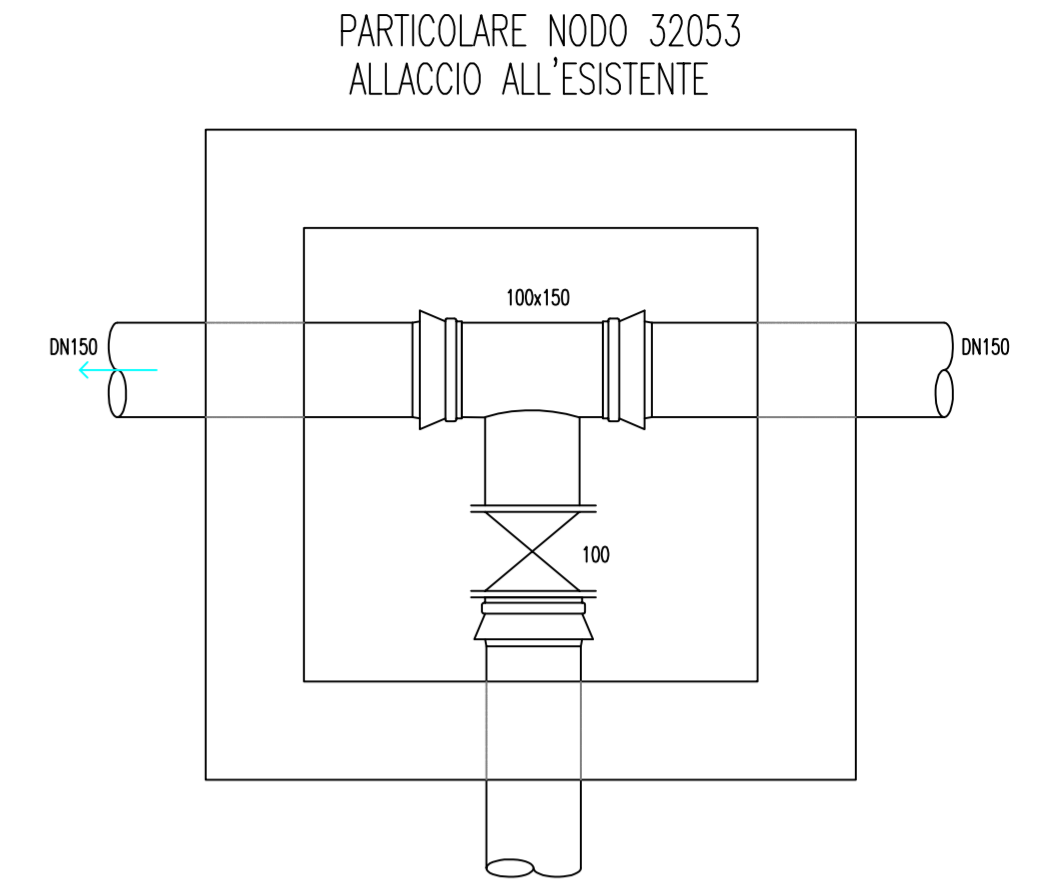
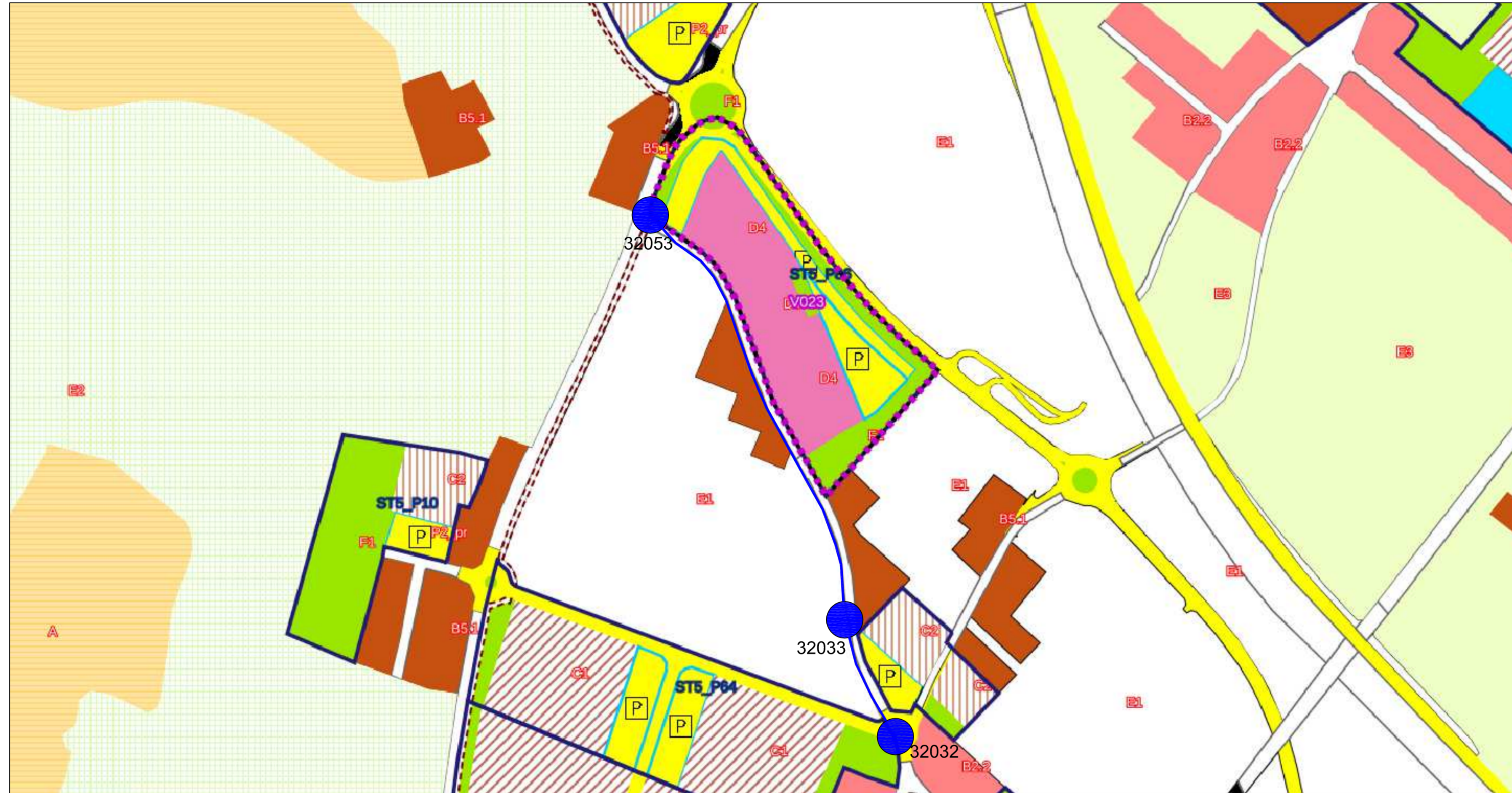




- PLANIMETRIA -

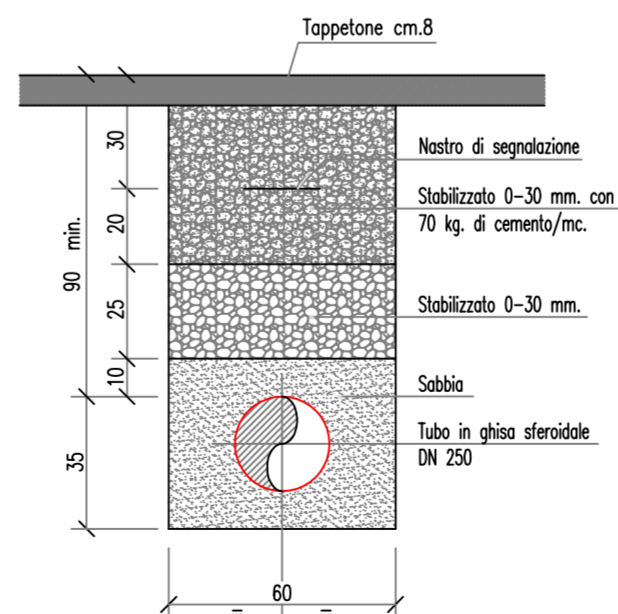


LEGENDA:

-  POZZETTI ESISTENTI RETE IDRICA
-  NUOVA RETE IDRICA

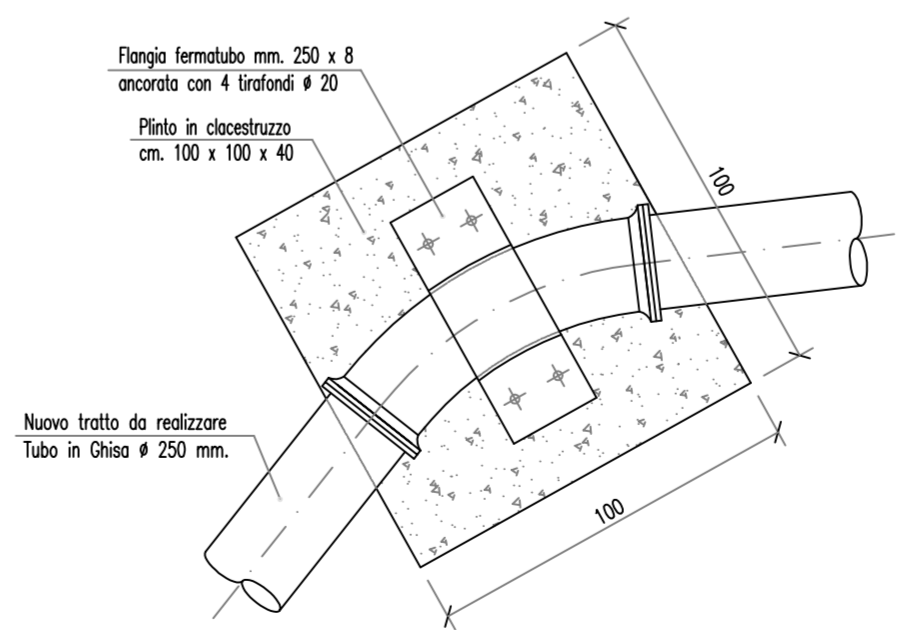
SEZIONE DI SCAVO ACQUEDOTTO

scala 1:20



PARTICOLARE TIPICO ANCORAGGIO

scala 1:20



<b>Studio ARCHITETTI &amp; INGEGNERI</b>			
PROGETTISTA	COMMITTENTE		
Arch. Remigio Bursi	IMMOBILIARE ZEUS S.R.L. - P.IVA 01341110417 Via Flaminia, 49 - Fano (PU)		
Ing. Stefano Ansuini	RICHIESTA DI PIANO ATTUATIVO DEL COMPARTO ST5_P86 TRA STATALE N.3, LOCALITA' FORCOLO E VIA VALERIA MORICONI A FANO (PU)		
Ing. Paolo Paleani	RETE IDRICA ESTERNA AL COMPARTO SU VIA FORCOLO		<b>TAV. 06i</b>
RIF. Comparto ST5_P86	DATA Gennaio 2024	AGG.	SCALA 1:1000